

From: [Dominika Phillips](#)
To: [Hornsea Project Three](#); [Kay Sully](#); [KJ Johansson](#)
Cc: [Andrew Guyton](#); [Stuart Livesey](#)
Subject: Hornsea Project Three (UK) Ltd response to Deadline 3 (Part 7)
Date: 14 December 2018 21:03:00
Attachments: [image001.png](#)
[D3_HOW03_Appendix 14_Markhams_Triangle.pdf](#)
[D3_HOW03_Appendix 15_The Wash.pdf](#)
[D3_HOW03_Appendix 16_NF_Ornithology_Roadmap.pdf](#)
[D3_HOW03_Appendix 17_Age class data.pdf](#)
[D3_HOW03_Appendix 18_Kuhn et al. CIGRE 2016.pdf](#)
[D3_HOW03_Appendix 19_Order Lim amend.pdf](#)

Dear Kay, K-J

Please find attached the seventh instalment of documents.

Best regards,
Dr Dominika Chalder PIEMA
Environment and Consent Manager

+44 (0) 7767 007 815

Environmental Management UK | Wind Power
5 Howick Place | London | SW1P 1WG



Please consider the environment before printing this e-mail


This communication contains information which is confidential and is for the exclusive use of the addressee(s).

If you are not a named addressee, please inform the sender immediately and also delete the communication from your system.

Orsted Power (UK) Limited is registered in England
Registered number: 04984787
Registered Address: 5 Howick Place, London, SW1P 1WG
The Company is a wholly owned subsidiary of Orsted A/S (a company registered in Denmark)
More information on the business of the Orsted group can be found at www.orsted.com
Disclaimer version 1.1

This email has been scanned by the Symantec Email Security.cloud service.
For more information please visit <http://www.symanteccloud.com>

Hornsea Project Three
Offshore Wind Farm



Hornsea Project Three Offshore Wind Farm

Appendix 19 to Deadline 3 submission - Indicative Proposed Minor Amendments to Order Limits

Date: 14th December 2018

Document Control			
Document Properties			
Organisation	Ørsted Hornsea Project Three		
Author	Amit Jadhav		
Checked by	Nathan Mooney		
Approved by	Richard Grist		
Title	Appendix 19 to Deadline 3 submission - Indicative Proposed Minor Amendments to Order Limits		
PINS Document Number	n/a		
Version History			
Date	Version	Status	Description / Changes
14/12/2018	A	Final	Submitted at Deadline 3 (14/12/2018)


Ørsted

5 Howick Place,

London, SW1P 1WG

© Orsted Power (UK) Ltd, 2018. All rights reserved

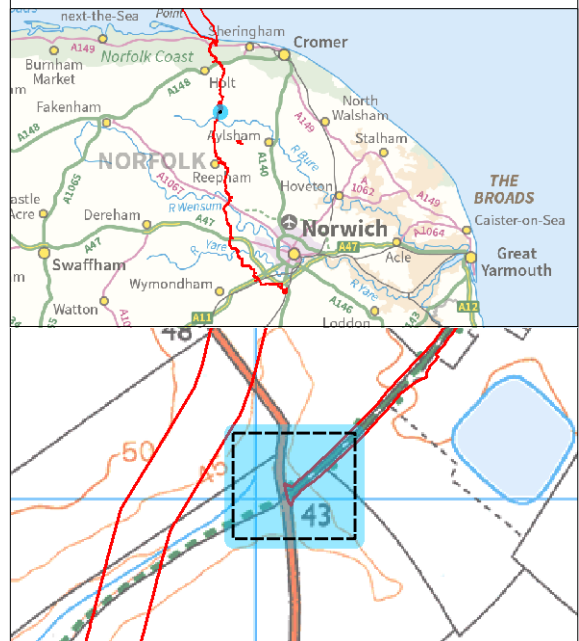
Front cover picture: Kite surfer near a UK offshore wind farm © Ørsted Hornsea Project Three (UK) Ltd., 2018.



Current Order Limits
Current Order Limits (as submitted to PINS)

Proposed change
Order Limits after proposed change
Visibility Splay

Source:
Agreement For Lease © Crown Copyright 2018, all rights reserved
Contains OS Open data © Crown copyright and database right 2018
Contains OS basemapping data © Crown copyright and database rights 2019 Ordnance Survey 0100031673



Reference System : OSGB36
Projection : BNG
Scale@A3: 1:600
Vertical reference: ODN

0 20 Metres
0 20 Yards

REV	REMARK	DATE
00	Initial Issue	13/12/2018
---	---	---
---	---	---

Hornsea Three
Indicative Proposed Minor Amendments
to Order Limits (Sheet - 1 of 4)

Doc no: HOW030315
Created by: XAMIJ
Checked by: NATMO
Approved by: RICGR

Orsted



Current Order Limits

Current Order Limits (as submitted to PINS)

Proposed change

Order Limits after proposed change

Visibility Splay

Source:
Agreement For Lease © Crown Copyright 2018, all rights reserved
Contains OS Open data © Crown copyright and database right 2018
Contains OS basemapping data © Crown copyright and database rights 2019 Ordnance Survey 0100031673

Reference System : OSGB36
Projection : BNG

Scale@A3: 1:600
Vertical reference: ODN

0 20 Metres

0 20 Yards

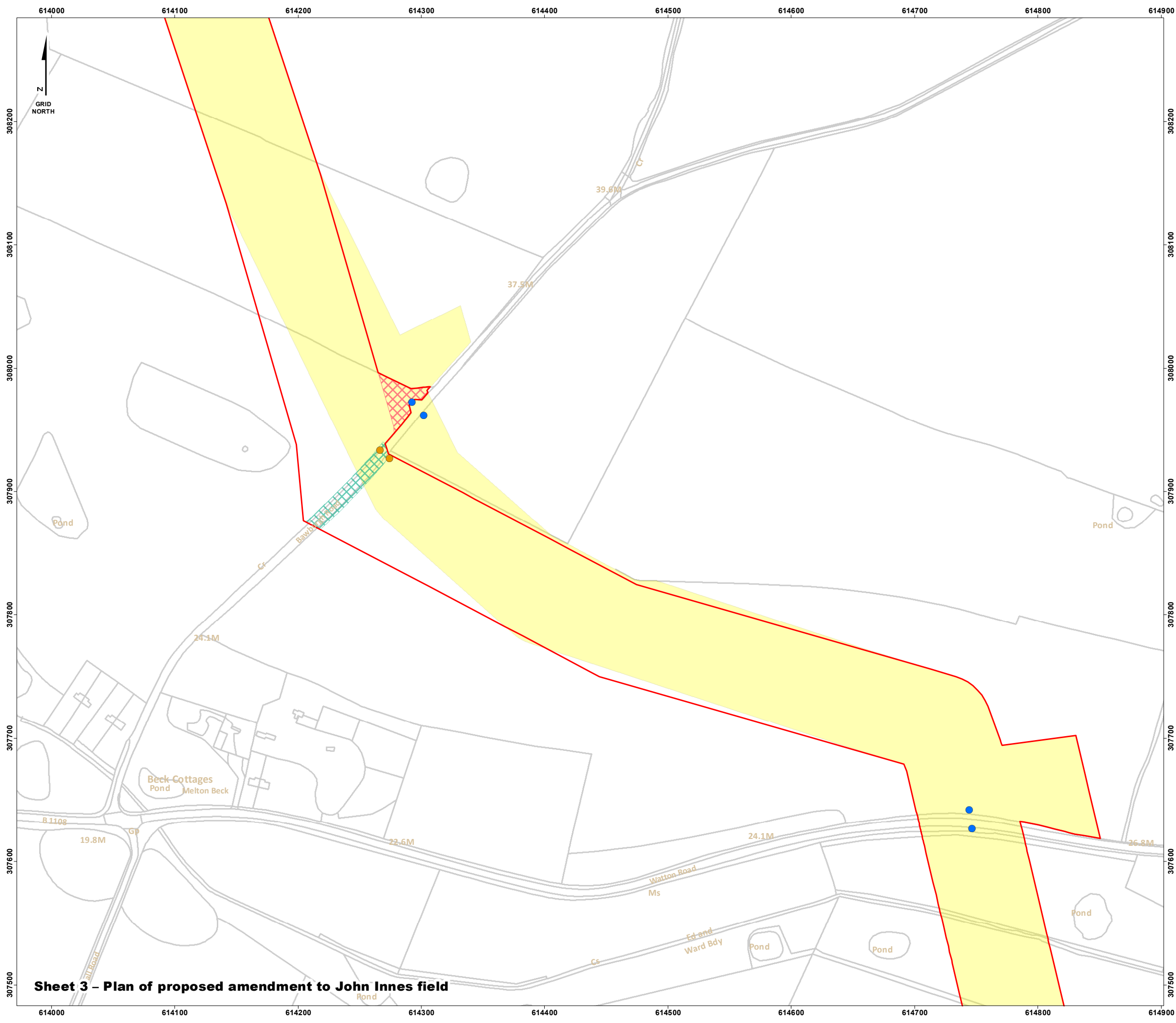
REV	REMARK	DATE
00	Initial Issue	13/12/2018
---	---	---
---	---	---

Hornsea Three

Indicative Proposed Minor Amendments
to Order Limits (Sheet - 2 of 4)

Doc no: HOW030315
Created by: XAMUJ
Checked by: NATMO
Approved by: RICGR

Sheet 2 – Aerial Photo of proposed amendment to access to HVAC booster station



Sheet 3 – Plan of proposed amendment to John Innes field

Current Order Limits

- Current Order Limits (as submitted to PINS)
- Access Points current

Proposed change

- Order Limits after proposed change
- Revised Access Points
- Revised HDD Area
- Revised Storage Area

Source:
Agreement For Lease © Crown Copyright 2018, all rights reserved
Contains OS Open data © Crown copyright and database right 2018
Contains OS basemapping data © Crown copyright and database rights 2019 Ordnance Survey 0100031673

Reference System : OSGB36
Projection : BNG

Scale@A3:1:3,000
Vertical reference: ODN

0100 Metres

0110 Yards

REV	REMARK	DATE
00	Initial Issue	13/12/2018
---	---	---
---	---	---

Hornsea Three
Indicative Proposed Minor Amendments
to Order Limits (Sheet - 3 of 4)

Doc no: HOW030315
Created by: XAMIJ
Checked by: NATMO
Approved by: RICGR



Current Order Limits

Current Order Limits (as submitted to PINS)

Access Points current

Proposed change

Order Limits after proposed change

Revised Access Points

Revised HDD Area

Revised Storage Area

Source:
Agreement For Lease © Crown Copyright 2018, all rights reserved
Contains OS Open data © Crown copyright and database right 2018
Contains OS basemapping data © Crown copyright and database rights 2019 Ordnance Survey 0100031673

Reference System : OSGB36
Projection : BNG
Scale@A3:1:3,000
Vertical reference: ODN

0 100 Metres
0 110 Yards

REV	REMARK	DATE
00	Initial Issue	13/12/2018
---	---	---
---	---	---

Hornsea Three
Indicative Proposed Minor Amendments
to Order Limits (Sheet - 4 of 4)

Doc no: HOW030315
Created by: XAMUJ
Checked by: NATMO
Approved by: RICGR